

EXHIBIT “A”

IDA MARIE STARK, INDIVIDUALLY, §
 AND AS INDEPENDENT EXECUTRIX §
 OF THE ESTATE OF W. H. STARK, §
 II, DECEASED; WILLIAM HENRY §
 STARK, III, RANDALL HILL §
 STARK AND LINDA MARIE STARK §
 BARRAS, INDIVIDUALLY AND AS §
 THE HEIRS OF W. H. STARK, II, §
 DECEASED; AND RAMONA ELIZABETH §
 STARK SANDS, REBECCA NITA §
 STARK NUGENT, HENRY JACOB §
 LUTCHER STARK AND REBEL DALE §
 STARK FALCONE, AS TRUSTEES OF §
 THE HOMER B. H. STARK 1989 §
 TRUST, §

PLAINTIFFS §

V. §

NELDA CHILDERS STARK, §
 INDIVIDUALLY, AND AS §
 INDEPENDENT EXECUTRIX OF THE §
 ESTATE OF H. J. LUTCHER STARK, §
 DECEASED, ET AL., §

DEFENDANTS §

IN THE DISTRICT COURT

OF ORANGE COUNTY, TEXAS

260TH JUDICIAL DISTRICT

PLAINTIFFS' THIRD AMENDED ORIGINAL PETITION

TO THE HONORABLE JUDGE OF SAID COURT:

NOW COME Plaintiffs, Ida Marie Stark, in her individual capacity as sole beneficiary and in her capacity as Independent Executrix of the Will and the Estate of W. H. Stark, II, Deceased; Plaintiffs William Henry Stark, III, Randall Hill Stark and Linda Marie Stark, in their individual capacities and in their capacities as heirs of W. H. Stark, II, deceased; and Plaintiffs, Ramona Elizabeth Stark Sands, Rebecca Nita Stark Nugent, Henry Jacob Lutcher Stark, and Rebel Dale Stark Falcone, Trustees of the Homer B. H. Stark 1989 Trust,

complaining of Defendant, Nelda Childers Stark, individually and as Independent Executrix of the Estate of H. J. Lutcher Stark, Deceased, and Defendant, the Nelda C. and H. J. Lutcher Stark Foundation ("Stark Foundation"), a non-profit corporation organized under the laws of the State of Texas, with its offices and principal place of business in Orange, Orange County, Texas, and for cause of action would respectfully show the Court the following:

I.

This proceeding is brought, in part, under Section 149A of the Texas Probate Code and under the Uniform Declaratory Judgment Act, being Chapter 37 of the Texas Civil Practice and Remedies Code. This Court has jurisdiction of this proceeding under the provisions of Sections 5 and 5A of the Texas Probate Code. Venue is proper because all of the parties are residents of, or have their principal place of business in, Orange County, Texas, or are assignees of interests of parties residents of Orange County, Texas.

II.

Defendant, Nelda Childers Stark, individually and as Independent Executrix of the Estate of H. J. Lutcher Stark, Deceased, has made an appearance in these proceedings and may be served by providing a copy of this Third Amended Petition to Defendant's attorney of record pursuant to Rule 21a of the Texas Rules of Civil Procedure. Defendant, Stark Foundation, has made an appearance in these proceedings and may be served by providing a copy of this Third Amended Petition to

Defendant's attorney of record pursuant to Rule 21a of the Texas Rules of Civil Procedure.

III.

The Honorable Jim Mattox, in his capacity as Attorney General of the State of Texas, has been made a party to this proceeding pursuant to the provisions of Article 4412(a) of the Texas Revised Civil Statutes. He may be served by forwarding a copy of this Third Amended Petition to him by certified mail, return receipt requested, to the Attorney General's office, Charitable Trust Division, P. O. Box 12548, Austin, Texas 78711-2548.

IV.

Nita Hill Stark died on or about October 11, 1939, a resident of Orange County, Texas, leaving her Last Will and Testament dated June 21, 1939, which was duly admitted to probate in Cause No. 1101 by the County Court of Orange County, Texas, wherein her husband, H. J. Lutzer Stark, was named as Independent Executor of the Estate and as Guardian for the benefit of W. H. Stark, II (also known as William H. Stark, II), and Homer B. H. Stark. W. H. Stark, II, and Homer B. H. Stark were the children, by legal adoption, of H. J. Lutzer Stark and Nita Hill Stark. A true and correct copy of the Last Will of Nita Hill Stark is attached hereto and made a part hereof for all purposes as Exhibit "A".

V.

W. H. Stark, II, died on September 25, 1979, a resident of Orange County, Texas, leaving his Last Will and Testament dated

February 24, 1975, which was duly admitted to probate in Cause No. 5464 by the County Court of Orange County, Texas, wherein Plaintiff, Ida Marie Stark, who is a resident of Orange County, Texas, was named as Independent Executrix of the Estate and sole beneficiary. Plaintiffs William Henry Stark, III, Randall Hill Stark and Linda Marie Stark are the natural children of W. H. Stark, II and were born of the marriage between Ida Marie Stark and W. H. Stark, II.

VI.

Homer B. H. Stark assigned all of his right, title and interests in the Estates of Nita Hill Stark and H. J. Lutch Stark to Plaintiff Ramona Elizabeth Stark Sands, as trustee. The remaining trustees of the Homer B. H. Stark 1989 Trust, namely Rebecca Nita Stark Nugent, Henry Jacob Lutch Stark, and Rebel Dale Stark Falcone, have joined in the action so that the claims asserted herein may be brought by the real parties in interest.

VII.

During the period of their marriage, from April 6, 1911 through October 11, 1939, H. J. Lutch Stark and Nita Hill Stark accumulated substantial property, both real and personal. As Independent Executor and Guardian under the Last Will of Nita Hill Stark and as a parent, H. J. Lutch Stark occupied a position of confidence with respect to his sons and, accordingly, owed a fiduciary obligation to them, as the residuary beneficiaries of the Estate, to duly administer all of the assets of the Estate of Nita Hill Stark, Deceased, which

assets were charged to his care, and to transmit such property to his sons pursuant to the terms of his wife's Will. Plaintiffs attached hereto and make a part hereof for all purposes as Exhibit "B" a true and correct copy of the Inventory of the Estate of Nita Hill Stark, Deceased. Plaintiffs would respectfully show the Court that at the time such Inventory was filed and at all times thereafter, H. J. Lutcher Stark, individually and as Independent Executor, knowingly concealed and, or, failed to include as part of the Estate of Nita Hill Stark, Deceased, substantial assets, including community property, community rights of reimbursement, and other assets, which should have been included in the Inventory and subsequently duly transmitted to his sons, W. H. Stark, II, and Homer B. H. Stark.

VIII.

H. J. Lutcher Stark died on September 2, 1965, a resident of Orange County, Texas, leaving his Last Will and Testament dated February 23, 1961, which was duly admitted to probate in Cause No. 3006 by the County Court of Orange County, Texas, wherein his third wife, Defendant, Nelda Childers Stark, was named as Independent Executrix. Plaintiffs attach hereto and make a part hereof for all purposes true and correct copies of the Last Will and Testament of H. J. Lutcher Stark, and the Inventory and Appraisement and List of Claims of the Estate of H. J. Lutcher Stark, Deceased, as Exhibits "C" and "D", respectively. Defendant, Nelda Childers Stark, and Defendant, Stark Foundation, are beneficiaries under the Last Will of H.

J. Lutchter Stark. Plaintiffs would respectfully show the Court that at the time such Inventory was filed and at all times thereafter, Defendant, Nelda Childers Stark, individually and as Independent Executrix, knowingly included in such Inventory certain assets, both real and personal, which belonged to the Estate of Nita Hill Stark, Deceased, and should not have been reflected as assets of the Estate of H. J. Lutchter Stark, Deceased.

IX.

Plaintiffs, by this suit, seek a full and complete accounting of the assets of the Estate of Nita Hill Stark, Deceased, wherever located and whether real, personal or mixed, and request that this Court determine and declare the assets, both real and personal, which should have been made a part of the Estate of Nita Hill Stark, Deceased, and ultimately transmitted to her sons, W. H. Stark, II, and Homer B. H. Stark, but which were instead reflected as assets of the Estate of H. J. Lutchter Stark, Deceased, on the Inventory filed by Defendant, Nelda Childers Stark, as Independent Executrix, or otherwise omitted entirely from any inventory or accounting, and which ultimately passed to Defendants, Nelda Childers Stark and the Stark Foundation.

X.

Plaintiffs allege that the representations made by H. J. Lutchter Stark and Defendant, Nelda Childers Stark, individually and as Independent Executrix of the Estate of H. J. Lutchter Stark, Deceased, as set forth above, concerned material facts

relating to the property to which W. H. Stark, II, and Homer B. H. Stark were entitled out of the Estate of their mother, Nita Hill Stark, upon which W. H. Stark, II, and, subsequently, Plaintiffs, Ida Marie Stark, as Independent Executrix of the Estate of W. H. Stark, II, Deceased, and Homer B. H. Stark relied to their substantial injury and damage. Plaintiffs further allege that both H. J. Lutcher Stark and Defendant, Nelda Childers Stark, purported to have and did have superior knowledge regarding the assets of the Estate of Nita Hill Stark, Deceased, and that W. H. Stark, II, and, subsequently, Plaintiffs Ida Marie Stark, as Independent Executrix of the Estate of W. H. Stark, II, Deceased, and Homer B. H. Stark justifiably relied on such superior knowledge.

XI.

By reason of the reliance of W. H. Stark, II, and Homer B. H. Stark upon the representations of H. J. Lutcher Stark and Defendant, Nelda Childers Stark, and upon the fraudulent concealment of material facts described above, Plaintiffs, individually and in their representative capacities have been damaged in an amount far in excess of the minimum jurisdictional limits of this Court.

XII.

Plaintiffs further allege that because H. J. Lutcher Stark and Defendant, Nelda Childers Stark, knew that the representations described above were false at the time they were made, such representations were willful and malicious and constitute conduct for which the law allows the imposition of

exemplary damages. Plaintiffs will show that they have incurred significant expenses, including attorneys' fees, in the investigation and prosecution of this action. Accordingly, Plaintiffs request that exemplary damages be awarded against Defendant, Nelda Childers Stark, and Defendant, Stark Foundation, or either of them, in a sum which exceeds the minimum jurisdictional limits of this Court.

XIII.

Alternatively, in order to prevent the unjust enrichment of Defendants, Plaintiffs seek the imposition by this Court of a constructive and, or, resulting trust upon all of the assets, both real and personal, including any changes in the form thereof, which belong to the Estate of Nita Hill Stark, Deceased, and which were not delivered to the beneficiaries thereto, W. H. Stark, II and Homer B. H. Stark. Plaintiffs further allege that they are entitled to recovery of a reasonable amount as attorneys' fees under the common trust fund doctrine.

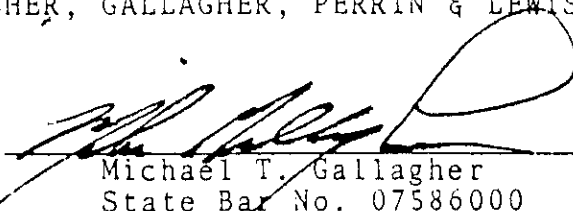
WHEREFORE, PREMISES CONSIDERED, Plaintiffs respectfully pray (i) that Defendants be cited to appear and answer herein; (ii) that the Court order a full and complete accounting of the assets, both real and personal, of the Estate of Nita Hill Stark, Deceased; (iii) that the Court determine and declare the properties which should have been made a part of the Estate of Nita Hill Stark, Deceased, wherever located and whether real, personal or mixed, and which are instead reflected as assets of the Estate of H. J. Lutcher Stark, Deceased, or otherwise

omitted entirely from any inventory or accounting; (iv) that the Court award Plaintiffs actual damages in a sum in excess of the minimum jurisdictional limits of the Court, or in the alternative, that the Court impose a constructive and, or, resulting trust upon all the assets which should have been made a part of the Estate of Nita Hill Stark, Deceased; (v) that the Court award Plaintiffs exemplary damages in a sum determined by the trier of fact; (vi) that the Court award Plaintiffs pre-judgment and post-judgment interest as allowed by law; (vii) that the Court award Plaintiffs a reasonable amount as attorneys' fees and tax all court costs and expenses to Defendants, or in the alternative, that the Court order contribution to Plaintiffs' attorneys' fees, court costs and expenses under the common trust fund doctrine; and (viii) that the Court award Plaintiffs such other and further relief, legal or equitable, or both, to which Plaintiffs are justly entitled.

Respectfully submitted,

FISHER, GALLAGHER, PERRIN & LEWIS

By:


Michael T. Gallagher
State Bar No. 07586000

First Interstate Bank Plaza
1000 Louisiana, 70th Floor
Houston, Texas 77002
(713) 654-4433

ATTORNEYS FOR PLAINTIFFS

OF COUNSEL:

O. Theodore Dinkins, Jr.
State Bar No. 05888000
Judith W. Lenox
State Bar No. 12204400

DINKINS, KELLY & LENOX
1100 Louisiana, Suite 4700
Houston, Texas 77002
(713) 759-0900

CERTIFICATE OF SERVICE

I, Michael T. Gallagher, hereby certify that a true and correct copy of the above and foregoing Plaintiffs' Third Amended Original Petition was duly served on all counsel of record herein on this 20th day of NOVEMBER, 1990 by hand delivery or certified mail, return receipt requested.


Michael T. Gallagher

KAS:2404

STATE OF TEXAS,)
COUNTY OF ORANGE.)

IN THE NAME OF GOD, AMEN:

I, Nita Hill Stark, of Orange County, State of Texas, being of sound and disposing mind and memory, and not acting under duress, menace, fraud or undue influence of any person whomsoever, calling to mind the frailty and uncertainty of human life, and being desirous of settling my worldly affairs and directing how the estate with which it has pleased God to vest me shall be disposed of after my decease, while I have strength and capacity so to do, do make, publish and declare this my last will and testament, hereby expressly and in all things revoking all other wills heretofore made by me.

FIRST.

I declare that I am married and am the wife of H. J. Latcher Stark; that I have no natural children, but have two sons by adoption, to-wit, Homer Stark and William Stark, whom I love as my own.

SECOND.

I direct that my funeral expenses, expenses of my last illness, and all just claims against my estate, shall by my executor hereinafter named be paid out of my estate as soon after my death as he shall have sufficient funds in his hands so to do.

THIRD.

I direct that as soon after my death as possible my said executor take possession of my estate, and as soon thereafter as may be conveniently done, to deliver to the hereinafter named persons the specific articles and the respective sums of money or property in lieu thereof which I have given to them.

FOURTH.

I give and bequeath to my husband, H. J. Latcher Stark, my wedding ring, and all of my shares of stock and interest in and

7.11.5.

to Montgomery Ward & Company, Inc.

FIFTH.

I give and bequeath to my son, Homer Stark, if he be living at the time of my death, the string of pearls given to me by my mother, Mrs. Miriam M. Stark, my engagement ring, my father's portrait painted by Wayman Adams, and the old portrait of my great-grandmother, to be delivered to him as soon after my death as is convenient to my said executor.

SIXTH.

I give and bequeath to my cousin, Margaret Milam, if she be living at the time of my death, all of my shares of stock and interest in and to the United Gas Improvement Company to be transferred and delivered to her by my executor as soon after my death as is convenient to my said executor.

SEVENTH.

I give and bequeath to my cousin, Helen Hughes, the wife of Tommy Hughes, if she be living at the time of my death, my opals (including necklace, ring, earrings and pin), and the sum of One Thousand (\$1,000.00) Dollars in cash or its equivalent in property, to be delivered to her by my executor as soon after my death as is convenient to my said executor.

EIGHTH.

I give and bequeath to my cousin, Lynn Boyd Milam, Jr., if he be living at the time of my death, the sum of One Thousand (\$1,000.00) Dollars in cash or its equivalent in property, to be delivered to him by my executor as soon after my death as is convenient to my said executor.

NINTH.

I give and bequeath to Grace Hill Milam, the wife of Lynn B. Milam, if she be living at the time of my death, the sum of Fifteen Hundred (\$1,500.00) Dollars in cash or its equivalent in

N. H. S.

property, to be delivered to her as soon after my death as is convenient to my said executor.

TENTH.

I give and bequeath to my cousin, Grace Hill Wade, if she be living at the time of my death, the sum of One Thousand (\$1,000.00) Dollars in cash or its equivalent in property, to be delivered to her by my executor as soon after my death as is convenient to my said executor.

ELEVENTH.

I give and bequeath to Norma Hill, the wife of Ben Hill, if she be living at the time of my death, my chinese rugs, and the sum of Fifteen Hundred (\$1,500.00) Dollars in cash or its equivalent in property, to be delivered to her as soon after my death as is convenient to my said executor.

TWELFTH.

I give and bequeath to Dorothy Hill Thrasher, the wife of Robert B. Thrasher, if she be living at the time of my death, all of the flat silver which I inherited from my mother, Ella Rankin Hill, and the sum of One Thousand (\$1,000.00) Dollars in cash or its equivalent in property, to be delivered to her by my executor as soon after my death as is convenient to my said executor.

THIRTEENTH.

I give and bequeath to my aunt, Lucy Hill Jones, if she be living at the time of my death, the sum of Fifty (\$50.00) Dollars per month, until her death, and direct that my executor pay said sum of money to her regularly each month during her lifetime.

FOURTEENTH.

I give and bequeath to my friend, Mary Drake, if she be living at the time of my death, the sum of Fifteen Hundred

M.H.S.

(\$1,500.00) Dollars in cash or its equivalent in property, to be delivered to her by my executor as soon after my death as is convenient to my said executor.

FIFTEENTH.

I give and bequeath to my friend, John Drake, if he be living at the time of my death, the sum of Fifteen Hundred (\$1,500.00) Dollars in cash or its equivalent in property, to be delivered to him by my executor as soon after my death as is convenient to my said executor.

SIXTEENTH.

I give and bequeath to my chauffeur, I. B. Murry, if he be living at the time of my death and then in my employ, the sum of Twenty-Five Hundred (\$2,500.00) Dollars in cash or its equivalent in property, to be delivered to him by my executor as soon after my death as is convenient to my said executor.

SEVENTEENTH.

I give and bequeath to Mademoiselle R. Burki, if she be living and in my employ at the time of my death, the sum of Seven Hundred Fifty (\$750.00) Dollars in cash or its equivalent in property, to be delivered to her by my executor as soon after my death as is convenient to my said executor.

EIGHTEENTH.

I give and bequeath to each of my house servants, other than my washer woman, who may be in my employ at the time of my death, and have been in my employ regularly for a period of five (5) years prior thereto, the sum of Five Hundred (\$500.00) Dollars in cash or its equivalent in property, to be delivered to them by my executor as soon after my death as is convenient to my said executor.

NINETEENTH.

I give and bequeath to Nita Stark Smith, of Williamsport, Pennsylvania, if she be living at the time of my death, the

N. S.

sum of Five Hundred (\$500.00) Dollars in cash or its equivalent in property, to be delivered to her by my executor as soon after my death as is convenient to my said executor.

TWENTIETH.

I give and bequeath to Betty Hill, the daughter of James E. Hill, if she be living at the time of my death, the sum of Five Hundred (\$500.00) Dollars in cash or its equivalent in property, to be delivered to her by my executor as soon after my death as is convenient to my said executor.

TWENTY-FIRST.

I give, bequeath and devise to my sons, Homer Stark and William Stark, share and share alike, all of the rest, residue and remainder of my estate which may be left after the payment of the bequests and delivery of the gifts hereinbefore enumerated, wherever such property may be situated and whatever the character thereof may be, real, personal, or mixed, it being intended to include herein everything of every character of which I may die seized and possessed, whether the same be real, personal or mixed, or wherever the same may be situated or whatever its value or nature may be, not intending to exclude anything of any character by reason of anything said herein, but intending to pass to them, the said William Stark and Homer Stark, the entire residue of my estate which may be left after the payment of the special bequests hereinbefore mentioned and made, to be paid and delivered to each of them by my executor on their respective twenty-first birthdays, or as soon thereafter as same can be conveniently done by my said executor, the same to be theirs fully, finally, and in fee simple. In order that there may be no dispute among my sons as to which of them should have any particular piece of personal property, such as jewelry, pictures, rugs, articles of furniture, mementoes or other articles of personal or sentimental value, I have made up a list designating which of such articles I want each of my sons to

have and have delivered said list into the keeping of Mr. W. B. Simmons for the guidance of my executor in distributing them to my sons. However, in the event there should be a dispute among my sons, as to any of such articles not included in said list, which they cannot settle between themselves, then and in that event my executor shall settle said dispute as he believes may be just and right.

If at the time of my death, there be living only one of my said sons, and there be not living at said time a surviving wife or child, either natural or adopted, of my other son, then and in that event I give, bequeath and devise all the said rest, residue and remainder of my estate to my remaining son, to be paid to him by my executor on his twenty-first birthday, or as soon thereafter as same can be conveniently done by my said executor. However, should one of my said sons be dead at the time of my death, leaving a surviving wife or child, either natural or adopted, then I give and devise to his surviving wife and/or child or children, such share as he would have received upon attaining his twenty-first birthday, same to be paid and delivered by my executor at such time as my said deceased son would have attained his twenty-first birthday had he remained alive, or as soon thereafter as same can be conveniently done by my said executor.

TWENTY-SECOND.

It is my will and desire that if at the time of my death my said sons have not yet reached twenty-one years of age and it becomes necessary to appoint a guardian of their persons or estates, that my husband, H. J. Lucher Stark, be appointed such guardian, but in the event that he should not be living at said time then it is my will and desire that my dear friends, Dr. and Mrs. E. T. Drake or such of them who are then surviving be appointed such guardians.

TWENTY-THIRD.

It is my will and I desire and request of the guardian

or guardians, who may be appointed for my sons, that all life insurance which is payable to my sons at the time of my death be by said guardian or guardians delivered to my said sons in cash or to their account in the First National Bank in Orange so that they may spend or use same as they see fit, even though they may then be under twenty-one years of age, having full confidence in their ability to use same wisely and well.

TWENTY-FOURTH.

I hereby nominate and appoint my husband, H. J. Lutchter Stark, as sole executor of this my last will and testament, and I direct that he serve as such without pay, and that no bond or security of any character be required of him as such executor, and I especially authorize my said executor to mortgage, sell and dispose of any portion of my estate, or all of same, as he may see proper, and in the manner and for the price and upon the terms that to him may seem just and proper, and to invest and reinvest any and all funds, and to do any and all things which to him may seem just and proper, for the purpose of carrying out the provisions of this will.

TWENTY-FIFTH.

In the event my husband, H. J. Lutchter Stark, be not living at the time of my death, or fail or refuse or in any way be incapable or prevented from acting as my executor as hereinabove provided, or if after having acted as such and before my estate has been finally distributed should die or fail or refuse or be prevented from or incapable to continue to act as such, then and in that event I nominate and appoint my friend, Fred L. Williams, of Harris County, Texas, to act in his place and stead as executor, on the same conditions and with the same authority herein given my said husband, H. J. Lutchter Stark.

TWENTY-SIXTH.

It is my will that no other action shall be had in the

county court or any other court in the administration of my estate than to prove and record this will and to return an inventory and appraisement of my estate and list of claims.

TWENTY-SEVENTH.

If any devisee, legatee, or beneficiary under this will, or any person claiming under or through any devisee, legatee, or beneficiary, or any person who, if I died wholly or partially intestate, would be entitled to share in my estate, shall, in any manner whatsoever, directly or indirectly, contest this will or attack, oppose, or in any manner seek to impair or invalidate any provision hereof, or shall in any manner whatsoever, conspire or cooperate with any person or persons attempting to do any of the acts or things aforesaid, or shall settle or compromise, directly or indirectly, either in or out of court, with any such contestant, or shall acquiesce in or fail to oppose such proceedings, or shall endeavor to succeed to any part of my estate otherwise than through this will, then in each of the above mentioned cases I hereby bequeath to such person or persons the sum of One (\$1.00) Dollar only, and all other bequests, devises and interests in this will given to such person or persons shall be forfeited and shall be distributed pro-rata among such of my devisees, legatees and beneficiaries as shall not in any manner have participated in, and as shall have opposed such acts or proceedings. If all of my devisees, legatees and beneficiaries shall participate in or fail to oppose such proceedings, I give, devise and bequeath the whole of my estate to my heirs at law, according to the laws of descent and distribution of the State of Texas, then in force, excluding all contestants and said devisees, legatees and beneficiaries and their successors in interest.

This I make and publish as my last will, hereunto signing and subscribing my name this 21st day of June, A. D. 1939,

G. H. S.

in the presence of W. B. Simmons and Alan B. Cameron, who attest
the same at my request.

Nita Hill Stark

The foregoing instrument, consisting of eight (8) pages
besides this one, was and is now here on the day hereof by said
Nita Hill Stark, the testator, subscribed, published and declared
to be her last will and testament, in our presence, and we, each
being over fourteen (14) years of age, at her request, and in her
presence, and in the presence of each other, sign and subscribe
our names hereto as attesting witnesses.

W. B. Simmons
Residing at Orange, Texas.

Alan B. Cameron
Residing at Orange, Texas.

Filed: 11-6-39
O-491

NO. 1101 IN PROBATE

ESTATE OF

IN THE COUNTY COURT OF

NITA HILL STARK, DECEASED

ORANGE COUNTY, TEXAS.

Inventory and appraisement of the Estate of Nita Hill Stark, deceased, produced before the undersigned appraisers on the 1st day of May, 1940, and times following, by H. J. Latcher Stark, Independent Executor of said estate.

SEPARATE PROPERTY

100 Shares Capital Stock of Vinton Petroleum Company of Texas \$ 1,000.00

Cash Bequeathed under the Will of Mrs. M. M. Stark, deceased. 20,000.00

Jewelry:

Solitaire pearl ring; approximately 20 grs. 6 diamonds, platinum mounting \$ 300.00

Pearl solitaire ring; approximately 20 grs. 16 diamonds, platinum mounting 350.00

Solitaire diamond ring; 3.50 ct. perfect emerald cut diamond, 2 diamonds .50, 20 small diamonds, platinum mounting 1,200.00

Solitaire ruby ring; 2.50 ct. ruby, 2 Trapeze diamonds, 1.50 ct., 2 Baguettes .14 ct. in platinum mounting 750.00

Antique pearl ring; Cobalt blue, 6 old mine diamonds, gold mounting 200.00

Ceylon sapphire ring; approximately 25 cts., 6 Baguettes, 160 ct., 22 small diamonds, platinum mounting 400.00

Platinum wedding ring; no diamonds 10.00

Diamond platinum wedding ring; 36 square cut diamonds .72 cts., platinum mounting 140.00

Emerald cut solitaire diamond ring; 4.50 cts. 26 small diamonds, platinum mounting 1,500.00

Square cut diamond ring; 3.50 cts., 14 small diamonds, platinum mounting 1,000.00

Emerald cut solitaire diamond ring; 3 cts. gem blue, 4 small diamonds, platinum mounting 1,400.00

Marquise diamond; 6 cts., 40 small diamonds, platinum mounting 1,800.00

Black opal ring; 6 cts., 2 Trapeze diamonds, 8 small diamonds, platinum mounting 150.00

Tourmaline dinner ring; 36 small diamonds, platinum mounting	175.00
Tourmaline dinner ring; 24 small diamonds, gold mounting	125.00
Phi Gamma Delta Fraternity pin; 20 diamonds .40	25.00
Diamond platinum necklace; 1-2.50 ct. fine pear shaped diamond, 1-.40 ct. round diamond, 1-.35 ct. round diamond and 76 small diamonds	1,375.00
Antique pearl brooch; 52 diamonds, 1.50 cts. 8 Baroque pearls	250.00
Diamond necklace; 15 diamonds, 1.50 cts., 1 diamond, .33 cts., 44 small diamonds	200.00
Pi Beta Phi gold pin; 3 small diamonds .30 and four small diamonds	20.00
Four Pi Beta Phi gold pins; one small diamond	4.00
Diamond onyx bracelet; 112 diamonds 2 cts. 20 onyx pieces (2 onyx pieces out)	250.00
Jet necklace	50.00
Fair jet ear screws; 32 diamonds 1.25 cts.	150.00
Fair jet ear drops, gold mounting	10.00
Fair jet ear drops, silver mounting	8.00
Antique black enamel rose diamond pin, 19 rose diamonds	50.00
Diamond platinum brooch; reversable diamond onyx center, 4 diamonds .40, 2 diamonds .50, 28 onyx squares, and 44 small diamonds	300.00
Diamond platinum brooch; 1 diamond .35, 38 small diamonds 3/4 cts.	200.00
Diamond platinum onyx bar pin; 4 diamonds .80, 12 onyx pieces	50.00
Flexible onyx bracelet, 36 diamonds .66, platinum mounting	125.00
Pearl red stone ring; gold mounting, 6 Baroque pearls	25.00
Emerald, pearl antique ring; 1.50 ct. emerald 12 Baroque pearls	75.00
Pearl diamond ear screws; 8 diamonds .50, platinum mounting	85.00
Antique gold tassel drop	15.00
Diamond platinum & pearl Lorgnette chain; 44 pearls and 5 diamonds	100.00

Pair crystal diamond ear drops; 8 onyx beads, 24 diamonds	125.00
Strand of pearls, 89 graduated oriental pearls, one 3 ct. Marquise diamond in platinum clasp	5,500.00
Strand of pearls; 76 graduated oriental pearls, one 1.50 ct. Marquise diamond in platinum clasp	5,000.00
(Due to popularity of Japanese cultered pearls, oriental pearls have decreased materially in demand and have, therefore, reduced market value to a minimum).	
Diamond Lorgnette; 41 diamonds	100.00
Pearl pendant; 32 pearls, 4 diamonds, gold mounting	125.00
Antique necklace watch; 24 diamonds, Swiss movement	75.00
Diamond sapphire bracelet; 18 square diamonds 2-1/4 cts., 486 diamonds 6 cts., 54 Calibrated sapphires	400.00
Flexible diamond bracelet; 13 major diamonds, approximately 5.45 cts., 169 diamonds, 2 cts., platinum mounting	1,000.00
Flexible diamond bracelet; 37 emerald cut graduated diamonds, 16 cts.	24.00
Straight lined diamond platinum bracelet; 40 diamonds, 5 cts.	425.00
Diamond platinum watch, Tiffany & Co. movement, 2 diamonds, .90, 52 small diamonds	280.00
Tourmaline diamond antique brooch; 134 diamonds, 2 cts.	150.00
Strand of jade beads; 93 graduated beads, 25 diamonds in platinum clasp	65.00
Strand of opal beads, 65 graduated beads with crystal in between, gold clasp	150.00
Opal diamond gold and platinum brooch; 88 diamonds, 4 cts., 3 opal drops, approximately 15 cts. each, 1 Cabaschon opal, appx. 10 cts.	350.00
Antique necklace, 152 Baroque pearls, 3 emerald beads, 4 Spinel beads	75.00
Pair Baroque pearls and Spinel gold ear drops, 6 pearls, 2 Spinel	25.00
Pair Baroque pearl and emerald ear drops	50.00
Jade necklace; 4 jade butterfly on jade drop, 2 pearls, gold mounting	40.00
Jade silver ring	5.00
Jade gold ring	10.00

Simulated pearls ear screws (No value)	
Gold pearl brooch; 72 pearls	10.00
Two pair gold ear screws	10.00
Two gold Longnette chains	15.00
Spalding Gorman wrist watch (damaged)	5.00
Gold pearl pin	7.00
Gold bar pin	10.00
Antique garnet pearl bar pin	5.00
Pair small gold scissors	5.00
Antique gold bracelet	10.00
Pair jade ear drops	10.00
Scrab gold pin, turquoise	5.00
Pair gold seed pearl ear drops	7.00
Pair jade ear drops and bracelet set in silver	10.00
Ladies wrist watch on silver turquoise bracelet, (damaged)	5.00
Delta Kappa Gamma gold pin	3.00
One lot of silver and turquoise jewelry consisting of:	
2 rings, 1 necklace, 2 pins	
5 pair ear drops, 2 bracelets	15.00
Total Separate Property	<u>\$26,973.00</u> <u>\$47,973.00</u>

COMMUNITY PROPERTY

<u>Description</u>	<u>Real Estate Value of Community 1/2 Interest</u>
Lots 25 to 32 inclusive, Lakeshore Addition, Travis County, Texas	\$ 200.00
16.091 acres, Abstract No. 697, Survey No. 7, Geo. W. Spear League Survey, Plat No. 158, Austin, Travis County, Texas.	12,000.00
70' off Lots 10, 11 and 12, Block No. 40 Amended Sheldon Survey, City of Orange, Texas	350.00
Lots 1 to 8, Block No. 48, Amended Sheldon Survey, City of Orange, Texas	7,500.00
Lots 1 to 6, Block No. 49, Amended Sheldon Survey, City of Orange, Texas	2,750.00
87½' x 150' off Lots 7, 8 and 9, Block No. 104A, Amended Sheldon Survey, City of Orange, Texas	300.00

<u>Description</u>	<u>Value of Community 1/2 Interest</u>
77/100 of an acre out of Block "J", City of Orange, Texas	600.00
1.72 acres in Christian Warner Survey, Abstract No. 213, City of Orange, Texas	350.00
3 acres in Richard Ballew League, Abstract No. 2, Orange County, Texas	75.00
2 acres in Joseph Pinery Survey, Abstract No. 21, Orange County, Texas	135.00
337.54 acres in H. B. Langley Survey, Abstract No. 129, Orange County, Texas	725.00
5 acres in T&M O.R. Company Survey No. 21, Abstract No. 194, Orange County, Texas	20.00
Improvements on Lot No. 6, Fractional Block No. 1, Upper Survey, City of Orange, Texas	2,500.00
Personal Property	
915 shares capital stock, Montgomery Ward & Company at \$55.75 per share plus \$114.38 accrued dividend	24,705.00
211 shares capital stock, Kroger Grocery Company at \$26.50 per share	2,795.75
120 shares capital stock, United Gas Improvement Company at \$14.00 per share	840.00
7 shares capital stock, The Texas Corporation at \$47.50 per share	166.25
50 shares capital stock, Miami Copper Company at \$15.625 per share	315.63
70 shares Consolidated Oil Corporation at \$8.75 per share	306.25
35 City of Orange Wharf & Dock Bonds at \$100.00 each plus accrued interest of \$875.00	17,937.50
1666 2/3 shares capital stock, Wier Long Leaf Lumber Company at \$109.14 per share	90,950.02
2 shares Austin Country Club, Austin, Texas at \$25.00 per share	25.00
3 shares Cameron Telephone Company, Cameron, Louisiana at \$100.00 per share	200.00
5 shares Chenier Business College, Beaumont, Texas at \$50.00 per share	125.00
500 shares preferred stock Finance Securities Corp., Houston, Texas and 150 shares common stock Finance Securities Corp., Houston, Texas	No value
50 shares preferred and 150 shares common stock, National Bond and Mortgage Company, Houston, Texas	No value

<u>Description</u>	<u>Value of Community 1/2 Interest</u>
225 shares Orange Furniture Company, Orange, Texas	No value
1 share Orange Trading Company, Orange, Texas at \$300.00 per share	150.00
350 shares capital stock of Orange Bar and Steel Company, Orange, Texas at \$5.00 per share	950.00
1 share Orange Products Company, Orange, Texas at \$100.00 per share	50.00
80 shares capital stock of Orange Investment Company, Orange, Texas	No value
3715 shares capital stock of Orange Cameron Land Company at \$10.00 per share	18,575.00
503.04 shares Orange County Water Company, Orange, Texas at \$50.00 per share	12,576.00
1000 shares Quick Silver Corp., New Mexico	No value
8 shares L. J. Tillery Oil Company, Beaumont Texas	No value
100 shares United States Shares Financial Corporation	No value
Cash First National Bank, Orange, Texas	16,820.62
1 Packard Sedan - Four Door	450.00
Boat "Mita"	500.00
Household Furnishings:	
<u>Residence</u>	
Rugs	\$ 4,637.85
Draperies	378.50
Musical Instruments	490.00
Furniture & Miscelany	6,699.45
Objects of Art	1,678.50
Pictures	54,162.50
Books	551.95
Silverware	5,196.50
Chinaware & Glassware	2,179.50
Linen	2,891.75
	<u>78,866.50</u>
<u>Garage</u>	
Rugs	\$ 2,079.50
Draperies	11.00
Furniture & Miscelany	943.75
Chinaware & Glassware	826.00
	<u>3,860.25</u>
<u>Clubhouse</u>	
Furniture & Miscelany	10.00
<u>Outside</u>	
Furniture & Miscelany	18.50
	<u>\$82,755.26</u>
Total Community Property	<u>41,377.62</u>
	<u>\$257,370.64</u>

We, the undersigned appraisers, solemnly swear that the foregoing is a full and fair appraisal of the Estate of Nita Hill Stark, deceased, produced before us by H. J. Litcher Stark, Independent Executor.

C. L. Baker
Geo. S. Colburn
L. A. Fruter

Sworn to and subscribed before me by the said C. L. Baker, Geo. S. Colburn and L. A. Fruter, this 9 day of July, 1941.

Francis Robinson
Notary Public in and for Orange County, Texas.

LISTS OF ALL CLAIMS DUE OR OWING TO SAID NITA HILL STARK, DECEASED.

SEPARATE PROPERTY

NONE

COMMUNITY PROPERTY

<u>Items</u>	<u>Value of Community 1/2 Interest</u>	
<u>Accounts Receivable</u>		
Ed Walters	\$ 84.50	\$ 42.25
Estate of Frank G. McDonald (Texaco Filling Station)	15,000.00	7,500.00
Executors Fees - Estate of Mrs. M. K. Stark, deceased accrued to 10/11/39	53,252.95	26,626.47
<u>Notes Receivable</u>		
Orange Furniture Company \$2,250.00 Dividend Note - Compromise Settlement effected and 40% of face value received 11-4-39	977.00	488.50
Total		<u>\$34,657.22</u>

LIST OF ALL DEBTS DUE OR OWING BY SAID MRS. WILL STARK, DECEASED.

SEPARATE DEBTS

<u>Funeral and Last Illness Expense</u>	<u>AMOUNT DUE</u>
Mrs. Catherine E. McNeill, Nurse	\$ 30.00
Miss Ole Self, Nurse	50.00
Mrs. Grace Howard, Prac. Nurse	9.00
Mrs. M. G. Pearce, Room for Nurse	35.00
Jack Lee, Blood	50.00
E. L. Barker, Blood	25.00
F. A. Litcher Hospital - Hospital	43.74
F. A. Litcher Hospital - Hospital	267.91
Dr. H. W. Pearce - Doctor	2,000.00
Wheeler Funeral Home - Funeral Services	2,250.00
T o t a l	\$ 4,760.65

COMMUNITY DEBTS

<u>ITEM</u>	<u>AMOUNT DUE BY COMMUNITY ESTATE</u>
Taxes - City of Austin, Texas	
For the Year 1939 A-31217 15.531 A	\$ 519.75
For the Year 1939 A-31216 .560 A	15.75
	<u>\$ 535.50</u>
	\$ 267.75

State and County Taxes - Travis County - For the Year 1939 Receipt #16632	\$ 119.25	59.62
---	-----------	-------

Accrued Taxes:		
City of Orange 1939	\$1,523.92	
State & County Sabine, Newton, and Jasper Counties 1939	3,017.84	
West Orange Ind. School Dist. 1939	6.00	
	<u>\$4,547.76</u>	2,273.88

Federal Income Taxes 1939	\$4,027.58	
Federal Income Taxes 1939	<u>1,863.17</u>	
	<u>\$5,890.75</u>	2,945.38

State & County - Orange County (1939) 10-26-39	\$3,432.77	
Orange Ind. School Dist. 12-21-39 (1939)	794.65	
	<u>\$4,227.42</u>	2,113.71

Accounts Payable

The Litcher & Moore Lumber Co. 10-1-39	\$387,968.95	
Accrued Interest	<u>9,664.35</u>	
	<u>\$397,633.30</u>	198,816.65
Estate of Mrs. M. M. Stark (For Money Borrowed)	\$ 30,000.00	15,000.00

Accounts Payable

Mrs. Parnice Redding	\$ 16.00
E. A. Messengill 11/15 of \$37.50	27.50
W. R. Smith 11/15 of \$100.00	73.33
Mrs. Jessie Griffith 11/15 of \$12.50	9.17
Joe Geta 11/15 of \$15.00	13.20
I. E. Murray 4/7 of \$50.00	28.57
Ed Walters 4/7 of \$21.00	12.00
Fred Isber 4/7 of \$10.00	5.71
Pete Trehan 4/7 of \$20.00	11.43

Item
Accounts Payable

AMOUNT DUE BY COMMUNITY ESTATE

Southern Music Co.	77.39
Nichols-Marcus	466.05
C. D. Lemons	6.45
The Park Market	12.92
Arne Lester Estate	2.55
Mrs. Essie B. Herr	6.03
Joe Brida - Payroll Roslyn	286.00
Joe Jenkins - Payroll Roslyn	275.00
J. E. McHaffey - Payroll Roslyn	290.30
John Jordan - Payroll Roslyn	296.00
Allen McHaffey - Payroll Roslyn	264.00
Collector of Internal Revenue -	
C. E. Tan - 3rd Quarter	43.03
Texas Unemployment Comp. Com. -	
Sept.	17.79
Frederick L. Downing - P/R July	35.50
Clarence Henderson 11/31 of \$30.00	10.65
Edna Batcher 11/31 of \$30.00	10.65
Willie Wells 11/31 of \$30.00	10.65
C. L. Wells 11/31 of \$50.00	21.32
Barratt Dalarve 11/31 of \$60.00	21.32
Frank Hubert 11/31 of \$150.00	53.23
Louis Roucher 11/31 of \$25.00	8.87
Mrs. L. E. Hustmyre 11/31 of	
\$115.00	40.11
Lewis R. Gay 11/31 of \$35.00	12.42
Jimie Carter 11/31 of \$25.00	8.87
Marion Smith 11/31 of \$60.00	21.32
Geo. J. Bailey 11/15 of \$25.00	18.33
Herbert Herr 11/31 of \$90.00	31.94
Miss Rosali Burki 11/31 of	
\$100.00	35.48
Miss Ruby Childers 11/31 of	
\$202.35	73.92
Junice Robinson 11/31 of \$50.00	17.74
Shelton Allison 11/31 of \$9.00	3.19
W. B. Simmons 11/31 of \$375.00	133.06
Edw. A. Udry Agency - Insurance	6.00
Texaco Filling Station - Gas &	
Oil to 10-11	43.84
C. H. Page & Son 11/31 of \$100.00	35.48
Geo. J. Bailey	612.00
Abel's Inc.	6.00
Hans Harms Labor Summer 1939	470.00
National Light & Pump Co.	470.00
Chas. O. Alburn & Son	17.75
Bohm-Allen Jewelry Co.	8.67
The Cargill Co.	44.05
Camp Grain Co.	24.10
Carlyle Beauty Shop	18.65
Verbury, Inc.	1.80
Henry Crow	9.94
H. D. Cox & Son	11.25
The Colo Seed Co.	60.80
Employers Casualty Co.	350.42
Fishburns	1.01
W. C. Griggs	5.00
Gulf States Utilities Co.	111.04
Correa Drug Store	56.87
Goldfines, Inc.	9.13
Hillyers	29.25
Hetties Flower Shop	23.85
Jefferson County Express Co., Inc.	10.00
Miss Belle Litchfield	36.00
C. D. Lemons	9.31
Jack Lee	1.65

Item

AMOUNT DUE BY COMMUNITY ESTATE

Accounts Payable:

The Linde Air Products Co.	61.60	
McLeans	10.80	
Int. States Tel. & Tel. Co.	6.39	
Western Chevrolet Co.	10.25	
Willers Storage Garage	2.75	
Orange County Motor Co.	19.75	
Orange Laundry Co.	3.43	
City of Orange Sewer System	4.24	
Orange Floral Shop	4.00	
The Orange Leader	1.00	
Facility Cleaners and Dyers	11.55	
The Sabine Supply Company	134.13	
The American Appraisal Company	1,180.65	
Sperry Spoe Co.	20.00	
Star Bottling Works	9.00	
Southern Music Co.	.66	
Sabine Cash Store	129.53	
Snider's Laundry	9.90	
Southern Bell Tel. Co.	129.23	
Sniders Dry Co.	6.20	
Texas Filling Station	5.01	
The Texas Company	49.51	
United Gas Corporation	13.50	
United Motor Service	43.34	
Western Union Tel. Co.-Resident	6.48	
Western Union Tel. Co.-Orange	11.48	
Walter B. Wood	13.50	
The Park Market	7.56	
Mrs. Ruth Moran	15.70	
Quasfield Co.	60.00	
Daniels Fisher Stores Co.	6.73	
Herbert Herr	60.00	
Hard Hotel and Service Station	14.84	
Wm. Parker McFaddin	34.85	
John F. Stamb - House Plans	3,838.72	
John Lebons	13.86	
T. U. C. Com. 11/31 of \$27.94	9.91	
	<u>\$11,249.70</u>	5,624.85
Taxes - Travis County, Lake-		
snore Drive	\$ 56.90	28.45
I. Litwinsky, Chicago, Ill.		
(The Linen Shop)	\$ 2,250.00	1,125.00
1938 Additional Income Taxes	\$ 281.09	
1938 Additional Income Taxes	311.01	
Accrued Interest 4-1-39 to 10-		
11-39	18.75	
	<u>\$ 610.85</u>	305.43
1937 Additional Income Taxes	\$ 3,667.38	
1937 Additional Income Taxes	1,425.52	
Accrued Interest 4-1-38 to		
10-11-39	466.76	
	<u>\$ 5,559.66</u>	2,779.83
L. Lechinger Jewelry Appraisal	\$ 150.00	75.00
	<u>T O T A L</u>	<u>\$236,176.20</u>

I, H. J. Lucher Stark, do solemnly swear that the foregoing inventory and lists are and comprise a full and complete inventory and list of all the property and claims of, due or owing Nita Hill Stark, deceased, my testator, and a full and complete list of all

debts and claims, with reference to inheritance taxes as now required by law, due or owing by Nita Hill Stark, deceased, my testator, that have come to my knowledge or are known by me.

H. J. Litcher Stark
Independent Executor of the Estate
of Nita Hill Stark, Deceased.

Sworn to and subscribed before me, by the said H. J. Litcher Stark, this 0 day of July, 1940, to certify which witness my hand and seal of office.

[Signature]
Notary Public in and for Grange
County, Texas.

CONVEYANCE

RE VARIETUR
H. J. LUTCHER STARK
DISTRICT JUDGE

LAST WILL

OF

H. J. LUTCHER STARK

1246733

I, H. J. LUTCHER STARK, of Orange County, Texas, publish and declare this to be my Last Will, hereby revoking completely all Wills and Codicils previously made by me.

1. Bequests and Devises: I give my entire estate, which shall not include my wife's one-half (1/2) interest in our community estate, as follows:

(a) All of my personal automobiles, and all of my interest in the homestead occupied by my wife and me at the time of my death (our present homestead is known as 602 West Orange Avenue, Orange, Texas), together with all of my household goods, furniture, china, silver, jewelry, objects of art, clothing, personal effects, and any other similar items of property located thereon (the determination of which items of property fall within such categories shall be in the sole judgment of my Executor), I give to my wife, NELDA C. STARK, herein referred to as "my wife", but if she shall not survive me, such gift shall pass under the provisions of Subparagraph 1(f).

(b) Except as to items which pass under the provisions of Subparagraph 1(a), all of my furniture, china, silver, jewelry, paintings, bronzes, wood carvings, and all other objects of art of any kind, nature, and description whatsoever (the determination of which items of property fall within such categories shall be in the sole judgment of my Executor) I give to the "NELDA C. AND H. J. LUTCHER STARK FOUNDATION", herein referred to as the "STARK FOUNDATION", a non-profit corporation organized under the laws of the State of Texas on the 22nd day of February, 1961.

H. J. LUTCHER STARK

RE VARIETUR
H. J. LUTCHER STARK
DISTRICT JUDGE

ME VARIETUR
May 3, 1977
Ed. J. [Signature]
DISTRICT JUDGE

(c) If my son, HOMER B. H. STARK, shall survive me, I give to him, outright, One Million Dollars (\$1,000,000.00). If such son shall not survive me, such gift shall be distributed to such son's heirs-at-law, but if none of such son's heirs-at-law shall survive me, such gift shall lapse. The gift under the provisions of this subparagraph may be satisfied wholly or partly in cash and, or, in kind, in the sole discretion of my Executor, and the value of any property used to satisfy such gift shall be the value as finally determined for Federal estate tax purposes.

(d) If my son, WILLIAM H. STARK, II, shall survive me, I give to him, outright, One Million Dollars (\$1,000,000.00). If such son shall not survive me, such gift shall be distributed to such son's heirs-at-law, but if none of such son's heirs-at-law shall survive me, such gift shall lapse. The gift under the provisions of this subparagraph may be satisfied wholly or partly in cash and, or, in kind, in the sole discretion of my Executor, and the value of any property used to satisfy such gift shall be the value as finally determined for Federal estate tax purposes.

(e) If my wife shall survive me, I give to my wife, outright, an amount of property equal to the value of one-half (1/2) of all separate property included in my gross estate for Federal estate tax purposes less:

(1) the value of all of my property which qualifies for the marital deduction under the Federal estate tax law in force and effect at my death and which passes to my wife under the provisions of Subparagraph 1(a) hereof or outside the provisions of this Will; and

(2) a fraction of the amount of my debts, funeral expenses, and the expenses of administering my estate, the numerator of which fraction is one-half (1/2) the value of the separate property included in my gross estate for Federal estate tax purposes and the denominator of which fraction is the value of my gross estate.

ME VARIETUR
May 3, 1977
Ed. J. [Signature]
DISTRICT JUDGE

[Signature]

RE VARIETUR
May 5 1922
E. H. Smith, Jr.
DISTRICT JUDGE

In computing the value of this gift, all values used shall be those finally determined for Federal estate tax purposes. There shall not be used to satisfy this gift any asset in respect of which, because of its nature, no marital deduction would be allowed under the provisions of the Federal estate tax law in force and effect at my death. If my wife shall not survive me, such gift shall lapse.

(f) All of the remainder of my estate (including any of the preceding gifts which shall lapse), herein referred to as "my residuary estate", I give to the "STARK FOUNDATION".

(g) Anything to the contrary herein notwithstanding, all property distributed to the "STARK FOUNDATION" under the provisions of Subparagraphs 1(b) and 1(f) shall be used for the religious, educational or charitable purposes of said Foundation solely within the State of Texas.

2. Appointment of Executor: I appoint my wife Independent Executrix under this Will and of my estate. Should my wife, for any reason, fail or cease to act as Executrix, I appoint EUNICE R. BENCKENSTEIN and CLYDE V. MCKEE, JR., both of Orange, Texas, as substitute or successor Independent Executors. Should either of such individuals, for any reason, fail or cease to act as Executor, the individual remaining shall act or continue to act as sole substitute or successor Independent Executor. No bond or other security shall be required of any Executor. My Executor shall be independent of the supervision and direction of all courts to the full extent permitted by law. I direct that no action shall be had in any court of probate jurisdiction in connection with this Will or in the administration and settlement of my estate other than the probating and recording of this Will and the return of an inventory, appraisal, and list of claims of my estate. All references to the Executor herein shall refer to the Executrix, Executors, or Executor then acting under any of the above appointments, and, in addition to having all the powers of independent executors under the laws of the State of Texas, but not by way of limitation, my Executor shall have all of the rights, privileges, and powers given to trustees of express trusts under the Texas Trust Act.

3. Compensation of Executor: Any Executor (other than my wife) shall be entitled to receive reasonable compensation for services actually rendered to my estate. It is specifically provided, however, that if, at the time of my death, I shall have an outstanding written agreement with

RE VARIETUR
May 5 1922
E. H. Smith, Jr.
DISTRICT JUDGE

E. H. Smith, Jr.

EXHIBIT
May 5, 1922
J. M. Hunt, Jr.
DISTRICT JUDGE

any Executor regarding compensation for services hereunder, such written agreement shall control.

4. Liability of Executor: This Will shall always be construed in favor of the validity of any act or omission by or of any Executor, and no Executor shall be liable for any act or omission except in the case of gross negligence, bad faith, or fraud.

5. Debts and Taxes: All taxes (including any interest and penalties thereon) which may be payable by reason of my death and all of my debts, funeral expenses, and the expenses of administering my estate shall be charged against my residuary estate. Such taxes, debts, and expenses may be paid in such order and out of such of the assets of my residuary estate (including the income of my residuary estate) as my Executor may deem best.

6. Distributions during Administration: Prior to final distribution of my estate (which shall be made as soon as is expedient in the discretion of the Executor), partial distributions may be made in the discretion of the Executor. Any distribution may be made subject to any indebtedness or liabilities of my estate.

7. Distributions to "Heirs-at-Law": Any distribution to the "heirs-at-law" of one of my sons shall be made to those people who would be entitled to share such son's estate under the Texas laws of descent and distribution pertaining to separate personal property, as such laws exist at the execution of this Will, if such son were to die intestate at the time such distribution is to be made; provided, however, that if neither such son's wife nor any of such son's issue shall survive me, any distribution to such son's heirs-at-law shall lapse, and such distribution shall pass as a part of my residuary estate anything in Subparagraphs 1(c) and 1(d) to the contrary notwithstanding.

8. "Issue", for the purposes of Paragraph 7, shall include the children of the person designated and the descendants of such children, and such children and descendants shall include those who are adopted. For all purposes hereunder, a posthumous child shall be considered as living at the death of his or her parent.

9. Survivorship Provision: If my wife and I shall die under such circumstances that the order of our deaths cannot be established by proof, or if my wife shall survive me by any length of time whatsoever, it shall be presumed for the purposes of all gifts passing under the provisions of Subparagraph 1(a) that she survived me. Except as

EXHIBIT
May 5, 1922
J. M. Hunt, Jr.
DISTRICT JUDGE

J. M. Hunt, Jr.

ME VARIETUR
1972
DISTRICT JUDGE

provided with respect to my wife in the next preceding sentence, if any legatee, devisee, or beneficiary hereunder, including my wife, shall die within ninety (90) days after my death, it shall be presumed for all purposes hereunder that such person predeceased me. The provisions of this paragraph shall apply notwithstanding any other provisions hereof but shall not apply to any property in my estate the distribution of which is, at the date of my death, governed by the laws of the State of Louisiana.

10. Contest of Will: Should any beneficiary hereunder contest this Will or any provisions hereof, or cooperate or take part, directly or indirectly, in any contest hereof, such beneficiary shall forfeit any and all right or interest he or she may have herein and shall take nothing under the provisions of this Will.

IN TESTIMONY WHEREOF, I have signed my name to this, my Last Will, at Orange, Texas, in the presence of B. W. Stringer, M. E. White M.D., and H. G. Turner, who sign the same as witnesses at my request, in my presence, and in the presence of each other, on the 23rd day of February, 1961.

H. J. LUTCHER STARK
H. J. LUTCHER STARK

This instrument (each of the four (4) preceding pages of which is identified by the Testator's initials) was subscribed, published, and declared by H. J. LUTCHER STARK to be his Last Will in our presence, and we, in his presence, at his request, and in the presence of each other, hereunto subscribe our names as witnesses, and we declare that at the execution hereof he was of sound mind and memory and under no constraint.

B. W. Stringer
M. E. White M.D.
H. G. Turner

Filed: September 9, 1965.
Sadie Stephens, County Clerk,
Orange County, Texas
By Sallie Frazier, Deputy.- 5 -

ME VARIETUR
1972
DISTRICT JUDGE

ESTATE
OF
H. J. LUTCHER STARK, DECEASED

IN THE COUNTY COURT
OF
ORANGE COUNTY, TEXAS

NELDA C. STARK, Independent Executrix of the Estate of H. J. LUTCHER STARK, Deceased, herewith returns to the Court a full inventory and appraisement of all of the Estate of H. J. LUTCHER STARK, Deceased, which has come to her knowledge, a list of claims due or owing by said Estate; said inventory and appraisement having been made with the assistance of the Appraisers appointed by the Court: .

(1) - All real property or interest in real property owned by the decedent is set out fully in Exhibit "A" attached hereto and made a part hereof.

- (1) - All stocks and bonds owned by the decedent are set out fully in Exhibit "B" attached hereto and made a part hereof.
- (2) - All cash, savings accounts and checking accounts owned by decedent are set out fully in Exhibit "C" attached hereto and made a part hereof.
- (3) - Insurance payable to the Estate of the decedent is set out fully in Exhibit "D" attached hereto and made a part hereof.
- (4) - All automobiles, farm equipment, livestock and miscellaneous equipment and fixtures owned by the decedent are fully set out in Exhibit "E" attached hereto and made a part hereof.



Exhibit D

- (5) - Objects of art owned by the decedent are fully set out in Exhibit "F" attached hereto and made a part hereof.

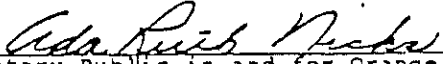
The values above set out are the values of the properties belonging to the Estate of H. J. LUTCHER STARK, deceased, at the time of his death on the 2nd day of September, 1965.

THE STATE OF TEXAS, (
COUNTY OF ORANGE.)

WE, V. J. ZETO and D. B. CAMPBELL
two of the appraisers appointed by the Court to appraise the Estate of H. J. LUTCHER STARK, Deceased, do solemnly swear that the foregoing is a true and correct appraisalment of the property belonging to the Estate of H. J. LUTCHER STARK, deceased, according to the best of our information and belief.

SUBSCRIBED AND SWORN TO BEFORE ME, the undersigned authority by the said V. J. ZETO and D. B. CAMPBELL this 18 day of November, 1966.


Notary Public in and for Orange County

T e x a s

LIST OF CLAIMS DUE OR OWING TO THE ESTATE OF
H. J. LUTCHER STARK, DECEASED

- | | |
|--|---------------|
| (1) - Notes and Mortgages | \$ 178,949.86 |
| (2) - Uncollected rents, dividends
and miscellaneous claims owed to
the Estate | 100,917.85 |

LIST OF CLAIMS DUE OR OWING BY THE ESTATE OF
H. J. LUTCHER STARK, DECEASED

- (1) - Funeral expenses and expenses of last illness \$ 8,090.09
- (2) - Appraisal fees and expenses incident thereto 26,238.55
- (3) - Accrued ad valorem taxes and business expenses accrued to the date of death-261,424.09

THE STATE OF TEXAS, ()
COUNTY OF ORANGE. ()

I, NELDA C. STARK, Independent Executrix of the Estate of H. J. LUTCHER STARK, Deceased, do solemnly swear that the foregoing inventory, list of claims due or owing to said Estate, and list of debts due or owing by said estate constitute a full and complete inventory and list of the property and claims of of the said H. J. LUTCHER STARK, Deceased, that have come to my knowledge.


NELDA C. STARK

SUBSCRIBED AND SWORN TO BEFORE ME, the undersigned authority by the said NELDA C. STARK, this the 21 day of November, A.D. 1966.


Notary Public in and for Orange County
Texas



1.	1/2 of 2.73 acres in the A. Calder Survey, Abst. No. A-56.	6,375.00
2.	1/2 of Lots 3 and 4, Block 2, McNeill Addition in the A. Calder Survey, Abst. No. A-56.	1,063.00
3.	1/2 of 6.421 acres in the Stephen Jett Survey, Abst. No. A-16.	15,509.00
4.	1/2 of 31.776 acres in the Stephen Jett Survey, Abst. No. A-16.	72,631.00
5.	1/2 of 2.678 acres in the Stephen Jett Survey, Abst. No. A-16.	1,004.00
6.	1/2 of 165.729 acres in the Stephen Jett Survey, Abst. No. A-16.	140,995.00
7.	1/2 of 10 acres in the H. B. Longley Survey, Abst. No. A-129.	42,500.00
8.	1/2 of 36.785 acres in the H. B. Longley Survey, Abst. No. A-129.	69,926.00
9.	1/2 of 5 acres in the John Stephenson Survey, Abst. No. A-169.	733.00
10.	1/2 of Lots 1, 2, 11 and 12, Upper Fractional Block 3, City of Orange.	10,625.00
11.	1/2 of Lots 7, 8, and 9, Upper Fractional Block 3, City of Orange.	31,875.00
12.	1/2 of Lots 7 and 8, Upper Block 4, City of Orange.	6,375.00
13.	1/2 of Lots 9, 10, 11 and 12, Upper Block 4, City of Orange.	42,500.00
14.	Improvements - Building (1/2 of)	15,300.00
*Unless otherwise indicated, the property is located in Orange County, Texas		
14.	1/2 of Lots 5 and 6, Block 43, Sheldon Addition to City of Orange.	68,000.00
15.	1/2 of Lots 11 and 12, Block 43, Sheldon Addition to City of Orange.	8,500.00
16.	1/2 of North 150' of Lots 7-12, inclusive, Block 99, Sheldon Addition to City of Orange.	34,000.00
	1/2 of Improvements	1,275.00
17.	1/2 of West 140' by 90' of Lot A, Block 130, Sheldon Addition to City of Orange.	17,000.00
18.	1/2 of 268' by 150' in Out Lot No. 2, Sheldon Addition to City of Orange.	6,834.00
19.	1/2 of 1.72 acres in Out Lot No. 2, Sheldon Addition to City of Orange.	3,655.00
20.	1/2 of 1.92 acres in Out Lot No. 2, Sheldon Addition to City of Orange.	425.00
21.	1/2 of 1.28 acres in Out Lot No. 3, Sheldon Addition to City of Orange.	14,416.00
22.	1/2 of 3.52 acres in Out Lot No. 3, Sheldon Addition to City of Orange.	7,480.00
23.	1/2 of Improvements	72,250.00
23.	1/2 of .83 acres in Out Lot No. 5, Sheldon Addition to City of Orange.	177.00
24.	1/2 of 1.88 acres in Out Lot No. 5, Sheldon Addition to City of Orange.	3,995.00
	Improvements (1/2 of)	2,125.00

25.	1/2 of NW/4 of SE/4, Out Lot No. 27, Sheldon Addition to City of Orange.		6,375.00
26.	1/2 of Lot A, Block J, Sheldon Addition to City of Orange.		17,000.00
27.	1/2 of Lot H, Block J, Sheldon Addition to City of Orange.		1,700.00
28.	1/2 of Lot I, Block J, Sheldon Addition to City of Orange.		4,250.00
29.	1/2 of Lot J, Block J, Sheldon Addition to City of Orange.		2,125.00
30.	1/2 of Lots 35, 36, and 37, Block J-3, Sheldon Addition to City of Orange.		3,825.00
31.	1/2 of Lots 25, 26, 27 and 28, Block I, Artesian Addition to City of Orange.		29,750.00
32.	1/2 of Lot 2 and 3.46' by 50' of Lot 1, Block 9, Gates Addition to City of Orange.		2,125.00
33.	1/2 of 10.03 acres in the John Francis Survey, Abst. No. A-77.		21,315.00
34.	119 acres in the John Allen Survey, Abst. No. M-1.		40,406.00
35.	778.5 acres in the John Allen Survey, Abst. No. M-1.		336,865.00
36.	3.2 acres in the W. L. Anderson Survey, Abst. No. A-329.		816.00
37.	50 acres in the W.A. Atkins Survey, Abst. No. A-380.		10,625.00
38.	115.99 acres in the B.B.B.&C. RR.Co. Survey, Abst. No. A-49.		30,070.00
39.	Timber on 115.99 acres		19,225.00
39.	160 acres in the M. Beauchamp Survey, Abst. No. A-352.		13,600.00
40.	39 acres in the M. Beauchamp Survey, Abst. No. A-438.		3,315.00
41.	198.5 acres in the H. W. Bland Survey, Abst. No. A-463.		75,926.00
42.	30 acres in the John Bland Survey, Abst. No. A-41.		10,200.00
43.	30 acres in the John Bland Survey, Abst. No. A-41.		6,375.00
44.	578.697 acres in the Thomas H. Bowles Survey, Abst. A-382.		122,865.00
45.	40.29 acres in the H. F. Brack Survey, Abst. No. A-245.		10,274.00
46.	31.964 acres in the H. F. Brack Survey, Abst. No. A-245.		12,786.00
47.	8.7294 acres in the A. Calder Survey, Abst. No. A-56.		14,748.00
48.	58.58% of Lot 6, McKinley Addition, A. Calder Survey, Abst. No. A-56.		879.00
49.	137.18 acres in the J. B. Childress Survey, Abst. No. A-375.		145,754.00
50.	5 acres in the Samuel Davis Survey, Abst. No. A-6.		21,250.00

51.	70.72 acres in the Samuel Davis Survey, Abst. No. A-6.	120,224.00
52.	269.569 acres in the Samuel Davis Survey, Abst. No. A-6.	229,134.00
53.	135.81 acres in the William Davis Survey, Abst. No. A-7.	115,439.00
54.	39 acres in the Mary Davlin Survey, Abst. No. A-66.	16,575.00
55.	20 acres in the S. M. Depwe Survey, Abst. No. A-503.	8,500.00
56.	7.85 acres in the Wesley Dykes Survey, Abst. No. A-9.	2,355.00
57.	3.2 acres in the Wesley Dykes Survey, Abst. No. A-9.	816.00
58.	62.1 acres in the William Dyson Survey, Abst. No. A-10.	42,228.00
59.	1,154.13 acres in the John Forsyth Survey, Abst. No. A-79.	245,252.00
60.	320 acres in the Nathaniel Grigsby Survey, Abst. No. A-91.	81,600.00
61.	Timber on 320 acres.	34,000.00
61.	654.50 acres in the Mary A.E. Hall Survey, Abst. No. A-403.	55,633.00
62.	99.28 acres in the John Harmon Survey, Abst. No. A-12.	105,485.00
63.	145 acres in the John Harmon Survey, Abst. No. A-12.	154,063.00

64.	49.42 acres in the John Harmon Survey, Abst. No. A-12.	126,021.00
65.	100 acres in the John Harmon Survey, Abst. No. A-12.	127,500.00
66.	Improvements.	17,000.00
66.	95.09 acres in the John Harmon Survey, Abst. No. A-12.	242,480.00
67.	Improvements - Barn.	5,100.00
67.	267 acres in the John Harmon Survey, Abst. No. A-12.	181,560.00
68.	Improvements.	4,250.00
68.	18.3 acres in the John Harmon Survey, Abst. No. A-12.	10,889.00
69.	19.8 acres in the John Harmon Survey, Abst. No. A-12.	3,366.00
70.	80 acres in the G. W. Haynes Survey, Abst. No. A-220.	20,400.00
71.	Timber on 80 acres.	5,100.00
71.	72.4 acres in the J. M. Henrie Survey, Abst. No. A-14.	19,364.00
72.	Timber on 72 acres.	4,284.00
72.	40/240 of 1/6 undivided interest in 126 acres in the J. M. Henrie Survey, Abst. No. A-14.	893.00
73.	88.2 acres in the Lizzie Higginbotham Survey, Abst. No. A-414.	93,713.00

74.	29.9 acres in the I.&G.N. RR. Section 1 Survey, Abst. No. A-105.	25,415.00
75.	599.12 acres in the I.&G.N. RR. Section 1 Survey, Abst. No. A-105.	203,701.00
	Timber on 588 acres.	104,958.00
76.	512.264 acres in the I&G.N. RR. Section 2 Survey, Abst. No. A-106.	175,184.00
	Timber on 222 acres.	20,757.00
	Improvements.	2,125.00
77.	90.44 acres in the I.&G.N. RR. Section 3, Survey, Abst. No. A-229.	23,062.00
	Timber on 90 acres.	13,005.00
78.	640 acres in the I.&G.N. RR. Section 13 Survey, Abst. No. A-113.	163,200.00
	Timber on 640 acres.	81,600.00
79.	236 acres in the I&G.N. RR. Section 14 Survey, Abst. No. A-223.	60,180.00
	Timber on 236 acres.	20,060.00
80.	39.557 acres in the Stephen Jett Survey, Abst. No. A-16.	15,823.00
81.	51.55 acres in the Ben Johnson Survey, Abst. No. A-119.	109,544.00
82.	104.553 acres in the Ben Johnson Survey, Abst. No. A-119.	88,870.00
83.	75.026 acres in the Ben Johnson Survey, Abst. No. A-122.	91,451.00

	Timber on 33 acres.	4,208.00
84.	8.152 acres in the Ben Johnson Survey, Abst. No. A-122.	3,465.00
85.	38.3 acres in the Josiah Jordan Survey, Abst. No. A-123.	32,555.00
86.	12.2 acres in the Josiah Jordan Survey, Abst. No. A-123.	5,185.00
87.	40 acres in the Caleb Linscomb Survey, Abst. No. A-130.	10,200.00
	Timber on 31 acres.	3,953.00
88.	An Undivided 1/2 Interest in 20.5 acres in the H. B. Longley Survey, Abst. No. A-129.	39,206.00
89.	19.27 acres in the H. B. Longley Survey, Abst. No. A-129.	63,198.00
90.	1.16 acres in the H. B. Longley Survey, Abst. No. A-129.	12,750.00
91.	621 acres in the Sarah M. Luce Survey, Abst. No. A-253.	131,963.00
92.	303.26 acres in the John W. Maxey Survey, Abst. No. A-425.	90,220.00
	Timber on 303 acres.	32,194.00
93.	32.018 acres in the Aaron Nelson Survey, Abst. No. A-140.	32,016.00
94.	202.42 acres in the John S. Morris Survey, Abst. No. A-502.	43,014.00

95.	400 acres in the David Odom Survey, Abst. No. A-141.	136,000.00
	Timber on 199 acres.	21,990.00
96.	300 acres in the David Odom Survey, Abst. No. A-141.	153,000.00
97.	365.287 acres in the David Odom Survey, Abst. No. A-141.	248,395.00
98.	160 acres in the David Odom Survey, Abst. No. A-142.	54,400.00
	Timber on 40 acres.	3,400.00
99.	160 acres in the David Odom Survey, Abst. No. A-142.	20,400.00
100.	2.01 acres in the M. Paveto, Sr. Survey, Abst. No. A-302.	1,785.00
101.	11 acres in the Samuel Paveto Survey, Abst. No. A-154.	9,350.00
102.	45.298 acres in the Samuel Paveto Survey, Abst. No. A-154.	23,102.00
103.	155.77 acres in the A. M. Rogers Survey, Abst. No. A-165.	59,577.00
	Timber on 95 acres.	15,343.00
104.	4.91 acres in the David Sinclair Survey, Abst. No. A-172.	2,087.00
105.	58.58% of 25 acres in the John Stephenson Survey, Abst. No. A-169.	3,661.00
106.	Undivided 1/2 interest in 217.71 acres in the Theron Strong Survey, Abst. No. A-25.	185,054.00
107.	Undivided 1/2 interest in 217.71 acres in the Theron Strong Survey, Abst. No. A-25.	115,659.00
108.	5.32 acres in the Theron Strong Survey, Abst. No. A-25.	904.00
109.	10.13 acres in the Theron Strong Survey, Abst. No. A-25.	4,305.00
110.	68.28 acres in the Theron Strong Survey, Abst. No. A-25.	116,076.00
111.	112.223 acres in the T.&N.O. RR. Co. Section 7 Survey, Abst. No. A-186.	143,160.00
112.	447.303 acres in the T.&N.O. RR. Co. Section 7 Survey, Abst. No. A-186.	190,125.00
	Timber on 212 acres.	32,436.00
113.	554.171 acres in the T.&N.O. RR. Co. Section 8 Survey, Abst. No. A-314.	193,022.00
	Timber on 119 acres.	18,207.00
114.	23.259 acres (subject to easement) in the T.&N.O. RR. Co. Section 8 Survey, Abst. No. A-314.	1.00
115.	15.76 acres in the T.&N.O. RR. Section 8 Survey, Abst. No. A-314.	13,396.00
116.	549.344 acres in the T.&N.O. RR. Section 9 Survey, Abst. No. A-187.	233,471.00
	Timber on 351 acres.	53,703.00
117.	12.666 acres (subject to easement) in the T.&N.O. RR. Section 9 Survey, Abst. No. A-187.	1.00

118.	31.84 acres in the T.&N.O. RR. Section 9 Survey, Abst. No. A-187.	27,064.00
119.	14.20 acres in the T.&N.O. RR. Section 9 Survey, Abst. No. A-187.	18,105.00
120.	616.98 Acres in the T.&N.O. RR. Section 13 Survey, Abst. No. A-189. Timber on 271 acres.	235,995.00 34,553.00
121.	599.41 acres in the T.&N.O. RR. Section 16 Survey, Abst. No. A-147. Timber on 419 acres.	229,407.00 44,519.00
122.	4.89 acres in the T.&N.O. RR. Section 16 Survey, Abst. No. A-147.	2,045.00
123.	511.68 acres in the T.&N.O. RR. Section 17 Survey, Abst. No. A-190. Timber on 495 acres.	194,152.00 61,009.00
124.	13.29 acres in the T.&N.O. RR. Section 17 Survey, Abst. No. A-190.	6,645.00
125.	Undivided 1/2 interest in 10 acres in the T.&N.O. RR. Section 21 Survey, Abst. No. A-194.	2,125.00
126.	617.04 acres in the T.&N.O. RR. Section 23 Survey, Abst. No. A-197. Timber on 619 acres.	184,095.00 86,815.00
127.	2.43 acres in the T.&N.O. RR. Section 23 Survey, Abst. No. A-197.	243.00
128.	640 acres in the T.&N.O. RR. Section 25 Survey, Abst. No. A-198.	163,200.00

21	Timber on 640 acres.	59,840.00
129.	640 acres in the T.&N.O. RR. Section 33 Survey, Abst. No. A-199. Timber on 516 acres.	163,200.00 37,281.00
130.	367 acres in the Larkin R. Thomas Survey, Abst. No. A-181.	46,793.00
131.	24.25 acres in the O. M. Thomas Survey, Abst. No. A-433.	10,306.00
132.	451.635 acres in the Jacob Townsend Survey, Abst. No. A-180.	195,427.00
133.	2.33 acres in the James Valea Survey, Abst. No. A-217.	1,486.00
134.	Undivided 7/10 interest in 4.27 acres in the John T. Walker Survey, Abst. No. A-434.	2,835.00
135.	20 acres in the Otto Walters Survey, Abst. No. A-334.	17,000.00
136.	40 acres in the J. C. Ward Survey (T.&N.O. RR. Section 26 Survey) Abst. No. A-491.	10,200.00
137.	5.57 acres in the W. A. Ward Survey, Abst. No. A-460.	2,130.00
138.	54 acres in the James Watson Survey, Abst. No. A-207.	29,835.00
139.	133.18 acres in the James Watson Survey, Abst. No. A-207.	141,504.00
140.	41.33 acres in the Claborn West Survey, Abst. No. A-27.	70,261.00

141.	49.47 acres in the Claiborn West Survey, Abst. No. A-27. Timber on 277 acres.		146,289.00 44,736.00
142.	640 acres in the R.W. Wier (J. W. Sanders) Survey, Abst. No. A-469 Timber on 640 acres.		163,200.00 38,080.00
143.	Lots 3-6, Block 84, and Lots 18-26, Block 4, Roslyn Subdivision, Harris County, Texas.		1,105.00
144.	West 7' x 100' of Lot 1, and East 36' by 100' of Lot 2, Upper Fractional Block 3, City of Orange.		11,050.00
145.	West 14' of Lot 2, and all of Lots 3 and 4, Upper Fractional Block 3, City of Orange. Improvements - Building.		29,750.00 106,250.00
146.	25' by 85' out of Lot 5, Upper Fractional Block 3, City of Orange.		4,786.00
147.	South 63' by 100' out of Lots 5 and 6 Upper Fractional Block 3, City of Orange. Improvements - Building.		12,750.00 18,700.00
148.	Lot 10 and West 7' of Lot 11, Upper Fractional Block 3, City of Orange.		6,970.00
149.	Lots 7-10, Upper Fractional Block 3, City of Orange.		41,438.00
150.	South 115.7' of Lots 7 and 8, Upper Block 4, City of Orange.		29,750.00
151.	126' by 224' out of Lot E, Block 9, Sheldon Addition to City of Orange.		64,260.00
152.	200' by 200' out of Lots 2 and 3, Block 16, Sheldon Addition to City of Orange.		1,275.00
153.	Lots 1-6 and part of Lot 7, Block 19, Sheldon Addition to City of Orange.		4,250.00
154.	NE/4 of Lot 1, Block 25, Sheldon Addition to City of Orange.		38,250.00
155.	NW/4 of Lot 2, Block 25, Sheldon Addition to City of Orange. Improvements.		38,250.00 6,375.00
156.	Lot 9, Block 26, Sheldon Addition to City of Orange.		12,750.00
157.	130' by 150' out of Block 27, Sheldon Addition to City of Orange.		110,500.00
158.	80' by 147.5' out of Block 27, Sheldon Addition to City of Orange.		54,400.00
159.	152.5' by 150' out of Block 27, Sheldon Addition to City of Orange. Improvements.		51,850.00 8,500.00
160.	West 40' out of Lot 3, Block 43, Sheldon Addition to City of Orange.		29,750.00
161.	Undivided 1/2 interest in 50' by 150' out of Lot 4, Block 43, Sheldon Addition to City of Orange.		19,125.00

162.	Ungranted 1/2 interest in Lots 5-8, Block 48, Sheldon Addition to City of Orange.		8,500.00
163.	57' by 140' out of Lot 4, Block 75, Sheldon Addition to City of Orange.		1,700.00
	Improvements.		1,700.00
164.	582' by 150' out of Blocks 126 and 127A, Sheldon Addition to City of Orange.		247,350.00
165.	159' by 150' out of Blocks 126 and 127A, Sheldon Addition to City of Orange.		13,566.00
166.	4.43 acres out of Blocks 126 and 127A, Sheldon Addition to City of Orange.		75,310.00
167.	330' by 150' out of Block 128, Sheldon Addition to City of Orange.		17,000.00
168.	4.58 acres out of Block 128, Sheldon Addition to City of Orange.		19,550.00
	Improvements.		4,250.00
169.	Lots B, Block 130, Sheldon Addition to City of Orange.		12,750.00
170.	300' by 150' out of Block 131, Sheldon Addition to City of Orange.		63,750.00
171.	8.266 acres out of Block 131, Sheldon Addition to City of Orange.		34,850.00
172.	730' x 150' out of Block 132, Sheldon Addition to City of Orange.		37,230.00
173.	9.48 acres out of Block 132, Sheldon Addition to City of Orange.		40,290.00
174.	370' x 150' out of Out Lot No. 1, Sheldon Addition to City of Orange.		18,870.00
175.	3.52 acres out of Out Lot No. 1, Sheldon Addition to City of Orange.		14,960.00
176.	100' x 150' out of Out Lot No. 2, Sheldon Addition to City of Orange.		5,100.00
177.	368' x 150' out of Out Lot No. 4, Sheldon Addition to City of Orange.		20,332.00
178.	3.5 acres out of Out Lot No. 4, Sheldon Addition to the City of Orange.		14,875.00
179.	300' x 150' out of Out Lot No. 5, Sheldon Addition to City of Orange.		16,575.00
180.	100' x 150' out of Out Lot No. 5, Sheldon Addition to City of Orange.		1,700.00
181.	1.33 acres out of Out Lot No. 5, Sheldon Addition to City of Orange.		565.00
182.	407' x 150' out of Out Lot No. 6, Sheldon Addition to City of Orange.		22,487.00
183.	4.25 acres out of Out Lot No. 6, Sheldon Addition to City of Orange.		18,063.00
184.	270' x 150' out of Out Lot No. 7, Sheldon Addition to City of Orange.		14,918.00
185.	1.86 acres out of Out Lot No. 7, Sheldon Addition to City of Orange.		7,905.00
186.	1.54 acres (G.S.U. R.O.W.) out of Out Lot No. 7, Sheldon Addition to City of Orange.		655.00

187.	400' x 150' out of Out Lot No. 8, Sheldon Addition to City of Orange.	22,100.00
188.	2.44 acres out of Out Lot No. 8, Sheldon Addition to City of Orange.	10,370.00
189.	.32 acres out of Out Lot No. 8 (G.S.U. R.O.W.) Sheldon Addition to City of Orange.	136.00
190.	344' x 150' out of Out Lot No. 9, Sheldon Addition to City of Orange.	19,006.00
191.	3.1 acres out of Out Lot No. 9, Sheldon Addition to City of Orange.	13,175.00
192.	344' x 150' out of Out Lot No. 10, Sheldon Addition to City of Orange.	19,006.00
193.	2.84 acres out of Out Lot No. 10, Sheldon Addition to City of Orange.	12,070.00
194.	344' x 150' out of Out Lot No. 11, Sheldon Addition to City of Orange.	19,006.00
195.	3.93 acres out of Out Lot No. 11, Sheldon Addition to City of Orange.	16,703.00
196.	173.1' by 150' out of Out Lot No. 12, Sheldon Addition to City of Orange.	8,092.00
197.	3.848 acres out of Out Lot No. 12, Sheldon Addition to City of Orange.	14,705.00
198.	32.50 acres out of Out Lot No. 13, Sheldon Addition to City of Orange.	110,500.00
199.	58.58% of 136' x 89' out of Out Lot No. 17(B), Sheldon Addition to City of Orange.	497.00
200.	Part of Out Lot No. 25, Sheldon Addition to City of Orange.	1,488.00
201.	64' x 130' out of Lots 9 and 10, Block H-3, Sheldon Addition to City of Orange.	1,700.00
202.	Lot G, Block J, Sheldon Addition to City of Orange.	5,950.00
203.	58.58% interest in 485' by 180' out of Lot H and 120' x 176' out of Lot I, Block M, Sheldon Addition to City of Orange.	2,870.00
204.	Lots 10-13, Block 10, Gates Addition to City of Orange.	850.00
205.	Undivided 1/2 interest in Lots 14 and 15, Block 10, Gates Addition to City of Orange.	850.00
206.	39' x 300' out of Block No. 5, Wingate Addition to City of Orange.	2,550.00
207.	Lots 1-7, Block 7, Wingate Addition to City of Orange. Improvements.	57,000.00 3,000.00
208.	139' by 150' and 39' by 150' out of Lot H, Block 8, Wingate Addition to City of Orange.	22,525.00
209.	29.48 acres in the John Creamer Survey, Abst. No. A-60. Improvements - club house, pro shop and swimming pool.	129,290.00 143,682.00
210.	2.415 acres in the John Creamer Survey, Abst. No. A-60.	3,720.00

211.	4.453 acres in the F. H. Farwell Survey, Abst. No. A-508.	15,140.00
212.	84.86 acres in the John Francis Survey, Abst. No. A-77.	360,655.00
213.	15.5 acres in the John Francis Survey, Abst. No. A-77.	52,700.00
214.	16 golf greens located in the John Francis Survey, Abst. No. A-77.	68,000.00
215.	21.589 acres in the John Francis Survey, Abst. No. A-77.	91,750.00
216.	20' x 550' out of the John Francis Survey, Abst. No. A-76.	1,275.00
217.	.268 acres out of the A. Harris Survey, Abst. No. A-13.	1,275.00
218.	.75 acres out of the J. M. Spaulding Survey, Abst. No. A-171.	2,125.00
219.	67.004 acres (high land - excluding G.S.U. R.O.W.) in the W. H. Stark Survey, Abst. No. A-176.	256,289.00
220.	72.795 acres (High land under G.S.U. R.O.W. and low land) in the W. H. Stark Survey, Abst. No. A-176.	30,937.00
221.	Various mineral interests in the Mary E. Hall and M. Beauchamp Surveys (Bessie Heights Field).	548,358.00
222.	1/6th of 1/16th royalty interest out of the Joseph Colt Survey, Abst. No. 141 (70.2 acres), Hardin County, Texas.	388.00
223.	1/6th interest in Lots 1, 3, 4, 5, 6 and 8, in Blocks 1 and 2, Lots 1, 2, 4 in Block 4, Lots 1-4 in Block 8, and a rectangular strip of land lying across Blocks 4 and 8 and on the East side of said blocks and an undivided 1/3 interest in the minerals, Hardin County, Texas.	1.00
224.	Various mineral interests in Orange County, Texas: (a) 160 acres - Adolph Block Survey (b) 125.11 acres - Fancy Block Survey (c) 93.3 acres - Joseph Block Survey (d) 106.58 acres - Wm. David Survey, Abst. No. 7. (e) 32.76 acres - John Forsythe Survey, Abst. No. 79 (f) 62.22 acres - W. A. Hatton Survey, Abst. No. 103 (g) 58.39 acres - John Turner Survey, Abst. No. 182 (h) 11.39 acres - John Morris Survey, Abst. No. 502 (i) 41.00 acres - David Burnett Survey, Abst. No. 36 (j) 53.00 acres - B. P. Richardson Survey, Abst. No. 233 (k) 74.25 acres - O. M. Thomas Survey, Abst. No. 133	

1	(1) 56.42 acres - James Enner Survey Abst. No. 74.	12.00
225	Undivided 7717/18000 mineral interests in the following in Loving County, Texas:	
	(a) .047969 interest in W/4 of W/4 Section 85, Block 1 W&NW Ry. Co. Survey, containing 40 acres more or less - 1.92 royalty acres.	
	(b) 9/150 interest in all of Section 85, Block 1, W&NW Ry. Co. Survey, except 2/4 of E/4 and W/4 of W/4, containing 560 acres, more or less - 33.6 royalty acres	
	(c) 9/160 interest in all of Section 84, Block 1, W&NW Ry. Co. Survey, except Lots 9 and 15 (E/4 of E/4 and N/4 of E/4), containing 560 acres more or less - 31.5 royalty acres.	
	(d) 9/42 interest in all of Section 83, Block 1, W&NW Ry. Co. Survey, except 2/4 of W/4 and N/4 of S/4, containing 560 acres more or less - 120 royalty acres.	3,624.00
226	Undivided 7717/18000 mineral interests in the following in Gray County, Texas:	
	(a) 54/320 interest in S/2 Section 41, Block No. 25, H.&G.N. Ry. Co. Survey - 54 royalty acres.	
	(b) 9/40 interest in S/2 Section 1, Block 26, H.&G.N. Ry. Co. Survey, - 72 royalty acres	
	(c) 9/20 interest in NE/4 Section 1, Block 26, H.&G.N. Ry. Co. Survey - 72 royalty acres.	
	(d) 117/640 interest in S/2 of NW/4 Section 1, Block 26, H.&G.N. Ry. Co. Survey, - 14.7 royalty acres.	
	(e) 441/640 interest in N/2 of NW/4 Section 1, Block 26, H.&G.N. Ry. Co. Survey - 55.1 royalty acres.	
	(f) 9/40 interest in SW/4 Section 2, Block 26, H.&G.N. Ry. Co. Survey - 36 royalty acres.	
	(g) 27/160 interest in S/2 of NW/4 Section 2, Block 26, H.&G.N. Ry. Co. Survey - 13.5 royalty acres.	
	(h) 81/320 interest in N/2 of NW/4 Section 2, Block 26, H.&G.N. Ry. Co. Survey - 20.3 royalty acres.	
	(i) 45/160 interest in N/2 of NE/4 Section 2, Block 26, H.&G.N. Ry. Co. Survey - 22.5 royalty acres.	
	(j) 27/160 interest in S/2 of S/2 Section 17, Block A-9, H.&G.N. Ry. Co. Survey - 27 royalty acres.	
	(k) 9/80 interest in N/2 Section 15, Block A-9, H.&G.N. Ry. Co. Survey - 36 royalty acres.	

x (l) 45/320 interest in SW/4 Section 16, Block A-9, H.&G.N. Ry. Co. Survey - 22.5 royalty acres.

(m) 9/80 interest in N/2 of SE/4 Section 16, Block A-9, H.&G.N. Ry. Co. Survey - 9 royalty acres.

(n) 9/160 interest in S/2 of SE/4 Section 16, Block A-9, H.&G.N. Ry. Co. Survey - 4.5 royalty acres.

(o) 9/80 interest in N/2 of SE/4 Section 68, Block 25, H.&G.N. Ry. Co. Survey - 54 royalty acres.

(p) 45/640 interest in W/2 of SW/4 Section 68, Block 25, H.&G.N. Ry. Co. Survey - 5.7 royalty acres.

(q) 81/640 interest in E/2 of SW/4 Section 68, Block 25, H.&G.N. Ry. Co. Survey - 10.1 royalty acres.

(r) 9/320 interest in W/2 of SW/4 Section 67, Block 25, H.&G.N. Ry. Co. Survey - 2.2 royalty acres.

(s) 81/320 interest in S/2 of NE/4 Section 2, Block 26, H.&G.N. Ry. Co. Survey - 20.2 royalty acres.

(t) 63/160 interest in N/2 of SE/4 Section 2, Block 26, H.&G.N. Ry. Co. Survey - 31.5 royalty acres.

x (u) 27/80 interest in S/2 of SE/4 Section 2, Block 26, H.&G.N. Ry. Co. Survey - 27 royalty acres.

(v) 9/40 interest in W/2 Section 3, Block 26, H.&G.N. Ry. Co. Survey - 72 royalty acres.

(w) 63/320 interest in NE/4 Section 3, Block 26, H.&G.N. Ry. Co. Survey - 31.5 royalty acres.

(x) 99/320 interest in N/2 of SE/4 Section 3, Block 26, H.&G.N. Ry. Co. Survey - 24.7 royalty acres.

(y) 81/320 interest in S/2 of SE/4 Section 3, Block 26, H.&G.N. Ry. Co. Survey - 20.3 royalty acres.

(z) 27/160 interest in E/2 of NW/4 Section 5, Block 26, H.&G.N. Ry. Co. Survey - 13.5 royalty acres.

(2a) 9/40 interest in N/2 of NE/4 Section 5, Block 26, H.&G.N. Ry. Co. Survey - 18 royalty acres.

(bb) 7/20 interest in E/2 of SE/4 Section 6, Block 26, H.&G.N. Ry. Co. Survey - 28 royalty acres.

(cc) 9/40 interest in E/2 of NE/4 Section 6, Block 26, H.&G.N. Ry. Co. Survey - 18 royalty acres.

x	<p>(dd) 1/16 interest in SW/4 and S/2 of NW/4 of Section 6, Block 26, H.&G.N.Ry.Co.Survey - 15 royalty acres.</p> <p>(ee) 1/16 interest in W/2 of E/2 of Section 6, Block 26, H.&G.N.Ry.Co.Survey - 10 royalty acres.</p> <p>(ff) 9/80 interest in NE/4 and SW/4 of Section 15, Block A-9, H.&G.N.Ry.Co.Survey - 36 royalty acres.</p> <p>(gg) 9/20 interest in NW/4 of Section 15, Block A-9, H.&G.N.Ry.Co.Survey - 72 royalty acres.</p> <p>(hh) 45/320 interest in N/2 of SE/4 of Section 15, Block A-9, H.&G.N.Ry.Co.Survey - 11.2 royalty acres.</p> <p>(ii) 1/16 interest in S/2 of SE/4 of Section 67, Block 25, H.&G.N.Ry.Co.Survey - 5 royalty acres.</p> <p>(jj) 9/80 interest in N/2 of NW/4 of Section 54, Block 25, H.&G.N.Ry.Co.Survey - 9 royalty acres.</p> <p>(kk) 1/16 interest in S/2 of NW/4 of Section 54, Block 25, H.&G.N.Ry.Co.Survey - 5 royalty acres.</p> <p>(ll) 1/16 interest in N/2 and SW/4 of NE/4 Section 54, Block 25, H.&G.N. Ry.Co.Survey - 7.5 royalty acres.</p>			
227	<p>(mm) 10/80 interest in N/2 of SW/4 of NE/4 Section 54, Block 25, H.&G.N.Ry.Co.Survey - 2.5 royalty acres.</p> <p>(nn) 1/16 interest in S/2 of SW/4 of NE/4 Section 54, Block 25, H.&G.N.Ry.Co.Survey - 1.3 royalty acres.</p> <p>9/20 of 1/32 of 7/8 overriding royalty interest in N/2 of NE/4 Section 1, Block 26, H.&G.N.Ry.Co.Survey, Gray County, Texas.</p> <p>9/80 of 1/32 of 7/8 overriding royalty interest in N/2 of NE/4 Section 1, Block A-9, H.&G.N.Ry.Co.Survey, Gray County, Texas.</p> <p>Miscellaneous Leases and Minerals as follows:</p> <p>(a) T. W. O. 47 - A-186</p> <p>643 acres S & E/2 minerals under 8.60 acres to Walter L. Barton, Deeds 6-23-41 & 7-3-43, Vol. 67, Page 560.</p> <p>(b) C. Pavato - A-154</p> <p>102 acres S & E/2 minerals under 56.17 acres to Walter L. Barton, Deeds 6-14-41 & 7-3-43, Vol. 67, Page 560.</p> <p>(c) M. Pavato - A-202</p> <p>Tract conveyed to W. H. Start by J. T. Blackburn, et ux, ne</p>	72,666.00	N/V	N/V
		1.00		1.00

*	<p>second tract in deed dated 8-19-23, Vol. 38, Page 517-518 S & E/2 minerals under 156.03 acres to Walter L. Burton - deed dated 6-23-41, Vol. 67, Page 560.</p> <p>(d) <u>I.&G.N. #3 - A-229</u> 90.4 acres 1/2 mineral interest in 51 acres to W. L. Burton 6-14-41.</p> <p>(e) <u>S. M. Parish - A-238</u> 1/2 mineral interest in 23.85 acres to W. L. Burton.</p> <p>(f) <u>F. Young - A-218</u> Henry Hone, et ux, to W.H. Stark 1-6-20, Vol. 31, Page 378 - 72.3 acres minerals only.</p> <p>(g) <u>I.&G.N. #4 - A-102</u> 1/4 minerals under 438 acres owned by Momack & Cohanour - net 109.5 acres.</p> <p>(h) <u>Harris County - Block 84 & 4</u> San Jacinto Bay, Beaumont Stateland 5.00 acres (.001302).</p>			<p>1.00</p> <p>1.00</p> <p>1.00</p> <p>1.00</p> <p>1.00</p> <p>1.00</p>
---	--	--	--	---

1.	341 shares of American General Insurance Co. common.	59.125		161.63
2.	689.5 shares of American Rice Growers Co-operative Association (Beaumont Div.)	.25		172.38
3.	500 shares Business Funds, Inc. common	5.875		2,937.50
4.	824.27 shares Central and Southwest Corp. Common, N.Y.E.	49.4375		40,749.65
5.	250 shares Columbia Gas Co. common.	31.5625		7,890.63
6.	225 shares Dow-Jones Company, Inc. common.	44.75		10,068.75
7.	2,902.97 shares of First City National Bank of Houston, Texas, common.	42.00		121,924.74
8.	1,101.3 shares of First National Bank in Orange, Texas, common.	55.00		60,571.72
9.	250 shares of Ford Motor Co. common, N.Y.E.	53.625		13,406.25
10.	50 shares of General Motors Corp. common, N.Y.E.	99.0625		4,953.13
11.	603.5 shares General Public Service Co. common, N.Y.E.	6.0625		3,658.72
12.	62.5 shares of Gulf Interstate Co. common.	5.8125		363.28
13.	4,956.57 shares of Gulf States Utilities Co. common, N.Y.E.	25.75		127,631.60
14.	54.5 shares of Houston Farms Development Co. common.	40.00		2,180.00
15.	6 shares of Louisiana Gas Service Co. common.	17.50		105.00
16.	1,250 units of Marine Petroleum Trust.	12.00		15,000.00
17.	150 shares of Middle South Utilities, Inc., common, N.Y.E.	51.25		7,687.50
18.	250 shares of Orange County Publishing Co. common.	1.00		250.00
19.	200 shares of River Brand Rice Mills, Inc. common	34.3125		6,862.50
20.	537.09 shares of The Southern Company common, N.Y.E.	64.8125		34,810.40
21.	255 shares of The Starwick Corp. common.	55.00		14,025.00
22.	743.67 shares of Tennessee Gas Transmission Co. common, N.Y.E.	23.4375		17,429.83
23.	790 shares Texas National Bank of Commerce of Houston, Houston, Texas, common.	59.00		46,610.00
24.	216 shares of Transcontinental Gas Pipeline Co. common, N.Y.E.	23.50		5,076.00
25.	164 shares of Western Equities, Inc. common, A.S.E.	11.625		1,906.50
26.	Shares of Rand Telephone Co., Rand, Colorado, common.	-		N/V
27.	Certificate of Equity in Western Gas & Electric Co. common.	-		N/V

28.	\$24,500 - West Orange I.S.D., 2-1/2% bonds, due 1967. Interest payable semi-annually on May 1, and Nov. 1. Interest accrued to Sept. 2, 1965.	99.03		24,262.35 510.42
29.	\$13,000 - West Orange I.S.D., 2-1/2% bonds, due 1969. Interest payable semi-annually on May 1 and Nov. 1. Interest accrued to Sept. 2, 1965.	97.59		12,686.70 270.84
30.	18 shares of Capitol National Bank, Houston, Texas, common.	70.00		1,260.00
31.	1,920 shares of Corn Products Co. common, N.Y.E.	51.3125		98,520.00
32.	502 shares of Eltra Corpora- tion preferred, N.Y.E.	38.00		19,076.00
33.	386.06 shares of First City National Bank of Houston, Texas, common.	42.00		16,214.52
34.	11,933 shares of First National Bank in Orange, Texas, common.	55.00		656,315.00
35.	6 shares of Foster Creek Corp., Beaumont, Texas, common.	26.00		156.00
36.	3,600 shares of The Gillette Co. common, N.Y.E.	36.50		131,400.00
37.	120,000 shares of Gulf States Utilities Co. Common, N.Y.E.	25.75		3,090,000.00
38.	4,647 shares of Kroger Company common, N.Y.E.	37.875		176,005.00
39.	600 shares of Little Six Oil Co., Orange, Texas, common	.80		480.00
40.	54,495 shares of Litcher & Moore Lumber Co., Orange, Texas, common.	854.00		48,718,530.00
41.	3,084 shares of Litcher Stark Development Corp., Orange, Texas, common.	155.00		478,020.00
42.	18 shares of Midwestern Gas Transmission Co. common, N.Y.E.	21.00		378.00
43.	1,098 shares of National Cash Register Co. common, N.Y.E.	77.3125		84,889.00
44.	25 shares of R. J. Reynolds Tobacco Co. preferred, N.Y.E.	86.625		2,165.00
45.	25 shares of Rhine - West- phalia Electric Power Corp. N.Y.E.	59.50		1,487.50
46.	35 shares of Sinclair Oil Corp. common, N.Y.E.	58.1875		2,037.00
47.	925 shares of Soccony - Mobil Oil Co., Incl common, N.Y.E.	87.4375		80,879.69
48.	4,012 shares of Sun Oil Co. common, N.Y.E.	62.5625		251,000.75
49.	3,672 shares of Tennessee Gas Transmission Co. common, N.Y.E.	23.4375		86,052.00

50.	221 shares of Texaco, Inc. common, N.Y.E.	78.375		17,321.00
51.	7,717 shares of Vinton Petroleum Co. (Orange, Texas) common.	2.33		17,981.00
52.	29 shares of Vinton Petroleum Co. (Orange, Texas) common.	400.00		11,600.00
53.	10 shares Beaumont Petroleum Co. common.	-		N/V
54.	7-1/2 shares of Chenier Business College, Beaumont, Texas.	-		N/V
55.	\$15,000 - West Orange I.S.D. 1-1/4% bonds, due 1965, interest payable semi- annually on April, & Oct. 1 1/2 of interest accrued to Sept. 2, 1965..	100.00		15,000.00 39.06
56.	\$15,000 - West Orange I.S.D. 1-1/4% bonds, due 1966, interest payable semi- annually on April 1 and Oct. 1. 1/2 of interest accrued to Sept. 2, 1965.	100.00		15,000.00 39.06

(1) --	One half of Petty cash - Office	491.42
(2) -	One half of checking account, numbered 625 8 736 1 in the First National Bank in Orange, Texas	57,084.67
(3) -	One half of checking account, numbered 626 3 856 2 in the First National Bank in Orange, Texas	160,084.06
(4) -	One half of savings account, numbered 2790 in the First Security State Bank, Beaumont, Texas	50,000.00
(5) -	One half of savings account, numbered 52 601 in the Bridge City State Bank, Bridge City, Texas	7,500.00
(6) -	Checking account numbered 625 8 224 4 in the First National Bank in Orange, Texas	474,579.01
(7) -	Checking account numbered 52 602 4 in the Bridge City State Bank, Bridge City, Texas	10,000.00
(8) -	Certificate of Deposit in the First National Bank in Orange, Texas, dated June 1, 1965. One half of interest accrued on above Certificate of Deposit	250,000.00 968.07
(9) -	Certificate of Deposit in the First National Bank in Orange, Texas dated February 17, 1965 One half of interest accrued on above Certificate of Deposit	250,000.00 1,722.15

EXHIBIT "C"

Ohio National Life Insurance Co. Policy
No. B 58584, payable to the Estate
of H.J. LUTCHER STARK

\$ 13,025.00

Coupons held on deposit

6,269.96